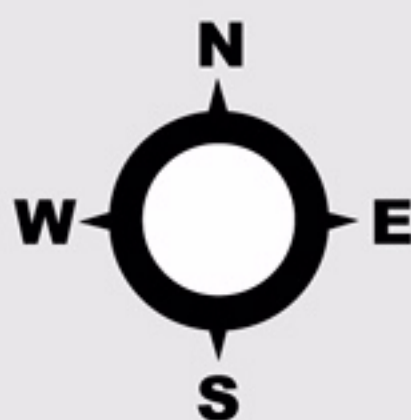










A map of Downtown Houston, Texas, illustrating the proposed light rail line. The map shows a grid of streets including Louisiana St, Travis St, Capitol St, Dallas St, Pears St, and Gray St. Major highways 45 and 59 are also depicted. The proposed light rail line is shown as a red line with square stations, running from the bottom left towards the top right. A yellow shaded area indicates the downtown area. A north arrow is located in the bottom right corner.



-  **METRORail Station**
- 1** **The Health Museum**
- 2** **Children's Museum of Houston**
- 3** **Museum of Fine Arts, Houston**
- 4** **Museum of Natural Science**
- 5** **Miller Outdoor Theatre**
-  **METRORail Line**
-  **Blue Shuttle Bus**
-  **White Shuttle Bus**
-  **Paid Parking & Ride METRORail**
-  **Hermann Park Parking Lots**
-  **Paid Parking & Ride TMC Blue Shuttle**
-  **Reliant Stadium Area Parking - Houston Livestock Show and Rodeo**

